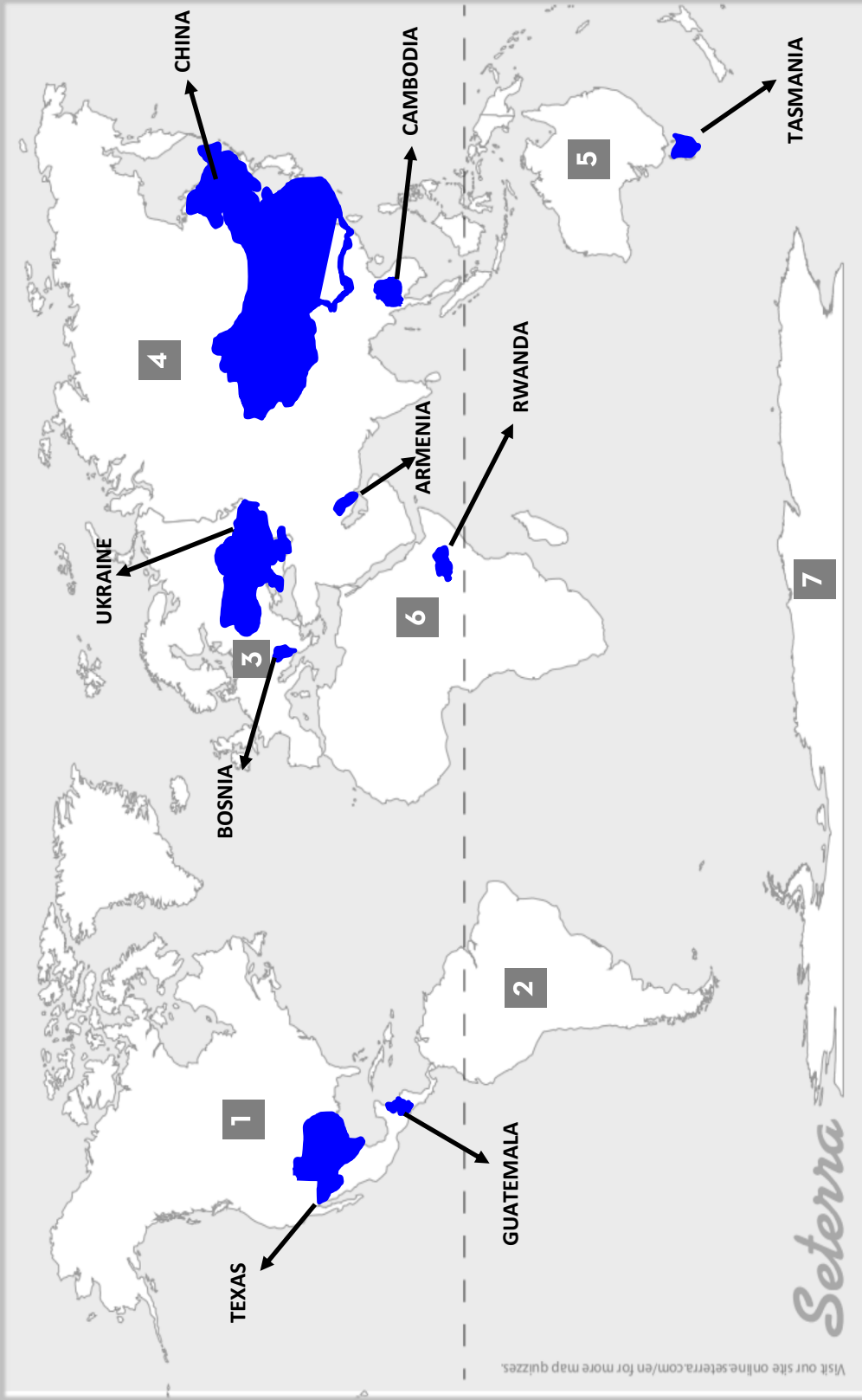


Worksheet 2: Essential Geography - SIDE 1

The Museum highlights many different countries and continents. To prepare for your visit, label all the continents on the map below.



North America

Antarctica

Asia

Australia

South America

Europe

Africa

Worksheet 2: Essential Geography - SIDE 2







The Holocaust Wing in the Museum is organized geographically. Each country is identified by color. Complete the map activities to familiarize yourself with the continent of Europe.



PRIMARY COUNTRIES: Locate and color the following countries according to the key.

	NAZI GERMANY (black)
	FRANCE (blue)
	SOVIET UNION (yellow)
	POLAND (brown)

EXPANSION ACTIVITY: Locate and color other European countries that you will encounter in the Museum.

	ITALY		THE BALKANS (Greece, Albania, Slovenia, Croatia, Serbia, and Bulgaria)
	ROMANIA		THE BALTICS AND EASTERN EUROPE (Lithuania, Estonia, Latvia, Belarus, and Ukraine)
	CENTRAL EUROPE (Hungary, Czech Republic and Slovakia)		THE NEUTRALS (Turkey, Spain, Portugal, Sweden, and Switzerland)